



Grampians

Official Visitor Guide

Visit
grampians

visitgrampians.com.au



HALLS GAP ZOO

VICTORIA'S LARGEST REGIONAL ZOO



ANIMAL ENCOUNTERS

Get up close and personal with our
Regal Red Pandas • Blistering Cheetah
Delightful Dingoes • Gigantic Giraffe
Magical Meerkats • Colossal Rhino

BOOK ONLINE NOW

4061 Ararat-Halls Gap Road,
Halls Gap, Victoria 3381

Open Daily 10am - 5pm
Except Christmas Day



Your guide to the Grampians

Welcome to the Grampians	4
Grampians Regional Map	5
Grampians & Wimmera Mallee Visitor App	6
Grampians (Gariwerd) National Park	8
Gariwerd Cultural Sites	9
Top Hikes & Walks	10
Grampians Peaks Trail	11
The Grampians Way	12
Great Lakes & Fishing	13
On the Grapevine	14
Grampians & Henty Wine Map	15
Family Fun	16
Art, Culture & History	17
Events	18
Northern Grampians	20
Western Grampians	34
Eastern Grampians	46
Say 'I do' in the Grampians	55
Southern Grampians	56

Acknowledgement of Country

Grampians Wimmera Mallee Tourism acknowledge the traditional owners of country and pay our respects to their Elders past, present and future.

Hollow Mountain (Wudjub-guyan)



SCAN ME
for more info



Welcome to the Grampians

Whether you're a wine taster, outdoor explorer or foodie, the Grampians has an adventure waiting for you. With four diverse Grampians patches (Northern, Western, Eastern, Southern) that you can uncover, your paths for discovery are endless. In the heart of it all is the magnificent Grampians (Gariwerd) National Park with world class trails to traverse.

For history buffs, you can learn about the history of gold in Ararat, see the picturesque town of St Arnaud, unearth a volcano in Penshurst, visit 150 year old cellars in Great Western or delve into the dark past of Aradale. With delicious wine, food and farm gates found from North to South, and East to West, you can make a meal of the entire region.

Galleries, public art, local markets and boutiques let you get up close and personal with the talented craftsman that call the Grampians home. Find your niche and plan your adventure, The Grampians Way.



visitgrampians.com.au

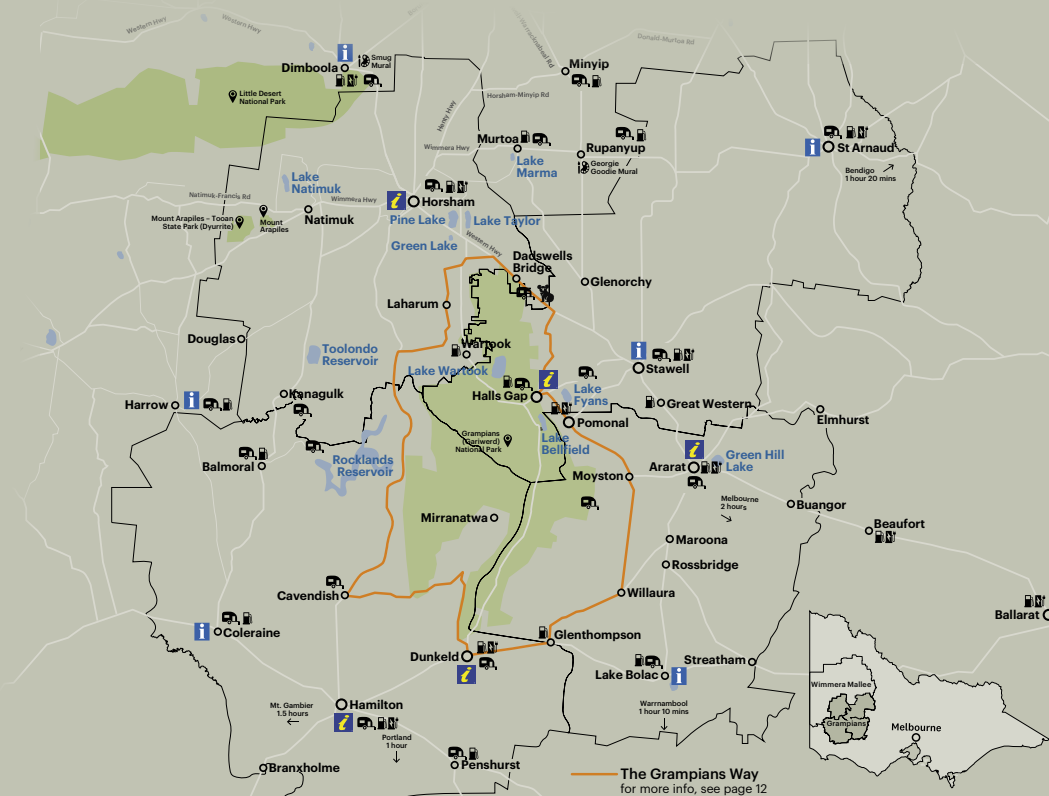
 **visitgrampians**  **thegrampians**

Mobility access

TrailRider all-terrain wheelchairs are available in Grampians (Gariwerd) National Park enabling visitors with mobility limitations to explore the great outdoors. The TrailRider allows visitors to access more rugged walking trails not otherwise accessible with conventional wheelchairs.

This service is free of charge, however, please book at least a week in advance. Please contact Brambuk on **(03) 8427 2258** or **brambuk@parks.vic.gov.au** to book.

Grampians Regional Map



Travelling here

The Grampians region is well serviced by major highways, whether travelling from Melbourne, Adelaide or the Great Ocean Road.

Public Transport Victoria offer a rail service to Ararat, as well as Stawell and Horsham, connecting to Melbourne and Adelaide operated by Journey Beyond (The Overland).

V/Line operate a coach service from Melbourne to Halls Gap via Ballarat, to Mt Gambier via Dunkeld, Hamilton and Coleraine.

Visit ptv.vic.gov.au or call **1800 800 007** for more info.

Road

Melbourne to Ararat — 2hrs
 Melbourne to Halls Gap — 3hrs
 Melbourne to Hamilton, via Dunkeld — 3.5hrs
 Melbourne to Horsham — 4.5hrs
 Adelaide to Horsham — 4.5hrs
 Adelaide to Hamilton — 5.5hrs
 Twelve Apostles to Dunkeld — 2hrs

Air

Tullamarine International Airport and Avalon Airport are the nearest airports in Melbourne.

Train

Public Transport Victoria offer a rail service to Ararat, as well as Stawell and Horsham, connecting to Melbourne and Adelaide operated by Journey Beyond (The Overland).

Coach

V/Line operate a coach service from Melbourne to Halls Gap via Ballarat, to Mt Gambier via Dunkeld, Hamilton and Coleraine. Visit ptv.vic.gov.au for info.

*Visit
grampians*

*Wimmera
Mallee*

Grampians & Wimmera Mallee Visitor App

Access comprehensive insights into our vibrant towns and villages, including top dining spots, local brews, breathtaking nature experiences, and cozy accommodation.

Discover curated experiences with stunning visuals and detailed itineraries, featuring walks and trails that lead you on memorable journeys. Use the GPS functionality to view attractions right by your location.



Download on the
App Store



GET IT ON
Google Play






Grampians (Gariwerd) National Park

Grampians (Gariwerd) National Park is renowned for its rugged mountain ranges, spectacular hikes, rich cultural heritage and breathtaking views, come visit one of Victoria's most popular and naturally rich destinations.

For over 22,000 years, Gariwerd Country has been the living, hunting, gathering, cultivating, ceremonial, Dreaming Country and territory of Jadawadjali and Djab Wurrung peoples and their ancestors. When it comes to walks and hikes, there are many to choose from, taking you to spectacular waterfalls, lookouts, rock

formations and escarpments. Step out and explore the Grampians (Gariwerd) National Park's spectacular natural beauty on foot.



After the 2024/2025 bushfires, there are areas of the Grampians (Gariwerd) National Park that are closed to visitors, however the key day walks and lookouts are still open. Please do not enter fire-affected areas until declared safe. Up to date information is available from the Brambuk National Park and Cultural Centre in Halls Gap, Visitor Information Centres and the Parks Victoria website at www.parks.vic.gov.au.



Gariwerd Cultural Sites

The Gariwerd landscape is rich in Aboriginal rock art shelters, and contains over 80% of Victoria's rock art sites (some dating back over 20,000 years). There are currently three sites open for public viewing. For further info, please visit the Brambuk National & Cultural Centre in Halls Gap.



Bunjil Shelter

According to the creation stories of the Traditional Owners, Bunjil created all that the people saw — the land, water, trees, plants and animals. This shelter is considered one of the most significant cultural sites in south-eastern Australia.



Ngamadjidj Shelter

Ngamadjidj Shelter is referred to as the "Cave of Ghosts", this is due to the white painted figures that are illustrated across this site. These paintings were likely made with Kaolin clay that was ground and mixed with water.



Gulgurn Manja Shelter

Meaning "Hands of Young People", the paintings at Gulgurn Manja include bars, emu tracks and handprints. Many were done by children, hence the name for the site. Some of these paintings are found only in the northern sections of Gariwerd.



Top Hikes & Walks



Pinnacle Walks

4km – 9.4km



The iconic Pinnacle Walk and Lookout is one of the highlights of the entire Grampians region. Hikers are rewarded with stunning views of Halls Gap and the Grampians' many peaks. There are three walking options to reach the Pinnacle Lookout varying in distance and difficulty.

GRADE 4

Boronia Peak Trail

8km



Boronia Peak involves a steep rocky climb up to the summit which rewards you with superb views towards Lake Fyans in the east and over the Fyans Valley. The entire trail is complete with epic views as you wind your way to the peak.

GRADE 4

Wudjub Guyun (Hollow Mountain)

2.3km



Wudjub Guyun (Hollow Mountain) walk is suitable for fit and energetic walkers. From the car park, follow the sign-posted gravel track as it climbs gradually through a wide open gully surrounded by rocky cliffs. Enjoy views over Mt Stapylton, Amphitheatre and the Wimmera Plains. Return by the same route.

GRADE 4

Beehive Falls

2.8km



This gently undulating walk follows Mud Hut Creek upstream through a valley below Briggs Bluff. Nearing the top, cross a footbridge over boulders and ferns then climb a series of rock steps to the base of Beehive Falls (best after rain). Return via same route.

GRADE 2

MacKenzie Falls

2km



One of the largest waterfalls in Victoria. Flowing year round, the falls sees water cascade over huge cliffs into a deep pool, sending fine sprays of rainbow mist high into

GRADE 3

How walking tracks are rated

Look out for the following grade symbols online, on visitor guides and signs to let you know what to expect on the hike you are interested in and choose one that is a match for you.



GRADE 1: No bushwalking experience required. Flat even surface with no steps or steep sections. Suitable for assisted wheelchair users.



GRADE 2: No bushwalking experience required. A hardened or compacted surface which may have gentle hill sections or occasional steps.



GRADE 3: Suitable for most ages and fitness levels. Tracks may have short steep sections, a rough surface and many steps. Walks up to 20km.



GRADE 4: Bushwalking experience recommended. Tracks may be long, rough and very steep. Directional signage may be limited.



GRADE 5: Very experienced bushwalkers with specialised skills, including navigation and emergency first aid. Tracks likely to be very rough, very steep and unmarked.

the air above a stunning gorge.

Traverse 260 narrow steps to reach the base of the falls or enjoy them from the viewing platform at the top of the bluff. Swimming is prohibited.

Mt Sturgeon (Wurgarri)

7km



Wurgarri (Mount Sturgeon) walk is suitable for fit and adventurous walkers, it involves water crossings, slippery track surfaces and rock hopping. The summit offers panoramic views of the surrounding ranges and volcanic plains, and over Dunkeld. Return walk from the Dunkeld town centre or as a circuit from the Mt Sturgeon Carpark.

GRADE 4

Venus Baths

2.3km Family Walk



An easy stroll starting in the centre of Halls Gap follow the track and cross over Stony Creek at the small bridge to the Botanic gardens.

GRADE 2

The track is flat with no obstacles and makes for an enjoyable walk and great scenery for all ages.

The Balconies

2.2km Family Walk



From the same car park as Reed Lookout, you can walk the relatively easily to the Balconies for panoramic views of Victoria Valley and the surrounding ranges. The Balconies Lookout is a great spot for fresh misty mornings and sunset views.

GRADE 2

Bainggug (The Piccaninny)

3km Family Walk



The view from the summit of the Bainggug (The Piccaninny) walk provides excellent views of Mud-Dadjug (Mount Abrupt) and the

GRADE 3

nearby town of Dunkeld with its impressive and unique landscape. Take the gradually climbing track through open forest that provides stunning wildflower displays during spring.

Be Safe, Be Prepared

- Walking tracks may involve rock steps, uneven and slippery surfaces.
- Wear sturdy footwear with a good tread, keep to the track and away from cliff edges.
- Carry a quality map, plan your timing and return from walking well before dusk.
- At lookouts, never climb behind barriers — they are there for your safety.
- Carry plenty of water and wear protective clothing for the season and conditions.
- Dogs, other pets and drones are prohibited in National Parks
- Please take your rubbish home with you

Some areas remain closed due to a recent Bushfire. However, popular walking tracks and visitor sites were not affected and are open to enjoy.

Visit Brambuk the National Park and Cultural Centre in Halls Gap or a local visitor information centre for the most up to date information.

A man and a woman are hiking on a rocky trail. The woman is in the foreground, wearing a blue long-sleeved shirt, grey pants, and a green headband. She has a large red backpack. The man is standing slightly behind her, wearing a yellow jacket, black pants, and a red cap. He is holding a small object in his hand. They are both smiling and looking towards the camera. The background shows a rugged, rocky landscape with some vegetation and a blue sky with scattered clouds.

Grampians Peaks Trail



The **Grampians Peaks Trail** connects some of the Grampians' most spectacular peaks, from the massive sandstone outcrops around Mount Stapylton in the north to Mud-Dadjug (Mount Abrupt) in the south. It can be done as the full 160km 13 day/12 night hike, or in shorter sections with more than 20 different trail options on offer.

Regardless of the itinerary selected, the trail provides walkers an experience rich in the Aboriginal culture of the Jardwadjali and Djab Wurrung peoples, who have lived in these ranges they call Gariwerd for thousands of years.

Interpretation signage along the trail helps hikers learn more about the area's Aboriginal cultural heritage and provides information about the national park's incredible environmental values.

Areas in the central area of the Grampians Peak Trail were affected by a recent bushfire, and are currently unavailable. These areas will reopen in the near future, once tracks and campgrounds are rebuilt and made safe again for walkers. Check for updates on the recovery works for this central area, visit parks.vic.gov.au

The Grampians Way



SCAN ME
for more info

With another jaw-dropping view around every bend, the Grampians is the ultimate destination for a road trip. Hit the road and circumnavigate the majestic Grampians (Gariwerd) National Park along the winding Grampians Way. The best way to explore the whole region!

Put together an itinerary that's all your own, or follow one we've created for you.

Hop on and off the Grampians Way route to experience all of the National Park's majestic wonders, plus find the best of what lies on its doorstep. Discover the various towns and villages, with plenty to see, eat and do. Enjoy the Grampians' unique culture, and explore ancient rock art sites, learn about Aboriginal history and visit art galleries and heritage centres. With farm-gate provedores, acclaimed fine dining, cosy cafés serving delicious local produce, and 5-star wineries to visit, there is something to delight every taste.

Wide-open spaces, dramatic landscapes and endless opportunities await you as you road trip around the spectacular southern extremity of the Great Dividing Range.





Great Lakes & Fishing



Take in the panoramic views of the breathtaking mountains and reflective waters at Lake Bellfield just 5km from the main shops in Halls Gap. Enjoy the refreshing water with a swim or from a canoe or kayak, or simply relish the lake's beauty from the shore by having a picnic.

Lake Wartook is a fantastic spot for fly and shore fishing (swimming not permitted). Only 4km from Ararat, Green Hill Lake is the perfect spot for affordable getaways with free camping, trout galore for keen anglers, and walking and cycling tracks that run all the way into town. For boating trips, Lake Fyans is the go-to destination for fishing redfin and trout or for simply gliding across the water and enjoying the soothing sights and sounds of the bushland.

Lakes Fyans, Bellfield, Wartook and Toolondo have developed into nationally renowned trout waters which, combined with stocking of native species Golden Perch and Murray Cod into Rocklands Reservoir and Taylors Lake, make the Grampians region a freshwater sportfish haven.

Rocklands Reservoir is the second largest reservoir in Victoria, known for its various tourist activities and wonderful views of the Grampians National Park. Constructed during the 1950s, the Reservoir is a major attraction with visitors coming to enjoy camping, fishing, boating, canoeing, hiking and picnicking among other things. The Reservoir is ideal for fishing with

hundreds of native fish species, well serviced by numerous boat ramps.

Ideal baits include worms, yabbies, mudeyes and Powerbait, as well as casting soft plastic and hardbody lures. Top tips include trolling winged lures from a kayak or small tinie among the standing timber and reed beds for that trophy trout in Lake Fyans, with larger deep diving hardbody lures in dark colours a good choice for landing a legendary Murray Cod in Taylors Lake. Lake Wartook has been the traditional home of fly fishing for decades and can produce the brown trout of a lifetime. A simple bladed spinner cast and retrieved around the reeds or off the Lake Fyans wall is a sure fire method to land redfin and great for kids to try their luck.


A Recreational Fishing Licence (RFL) is required for anglers between the ages of 18 and 70 and covers all forms of recreational fishing in all of Victoria's marine, estuarine and inland waters.

Top 5 Fishing Spots

- 1. Lake Fyans**
- 2. Lake Wartook**
- 3. Rocklands Reservoir**
- 4. Taylors Lake (pictured above)**
- 5. Lake Bellfield**



On the Grapevine



There are dozens of historic and boutique wineries scattered across the undulating Grampians and Henty wine regions and we are home to multiple 4–5 red star Halliday rated wineries – truly the best of the best.

Visit a cellar door (or two!) and meet passionate winemakers, hear their stories and let serious reds and crisp whites tantalise your tastebuds.

Henty Wine Region

The Henty wine region, one of the coolest of Australia's mainland wine growing regions, stretches from Western Victoria to Southern South Australia.

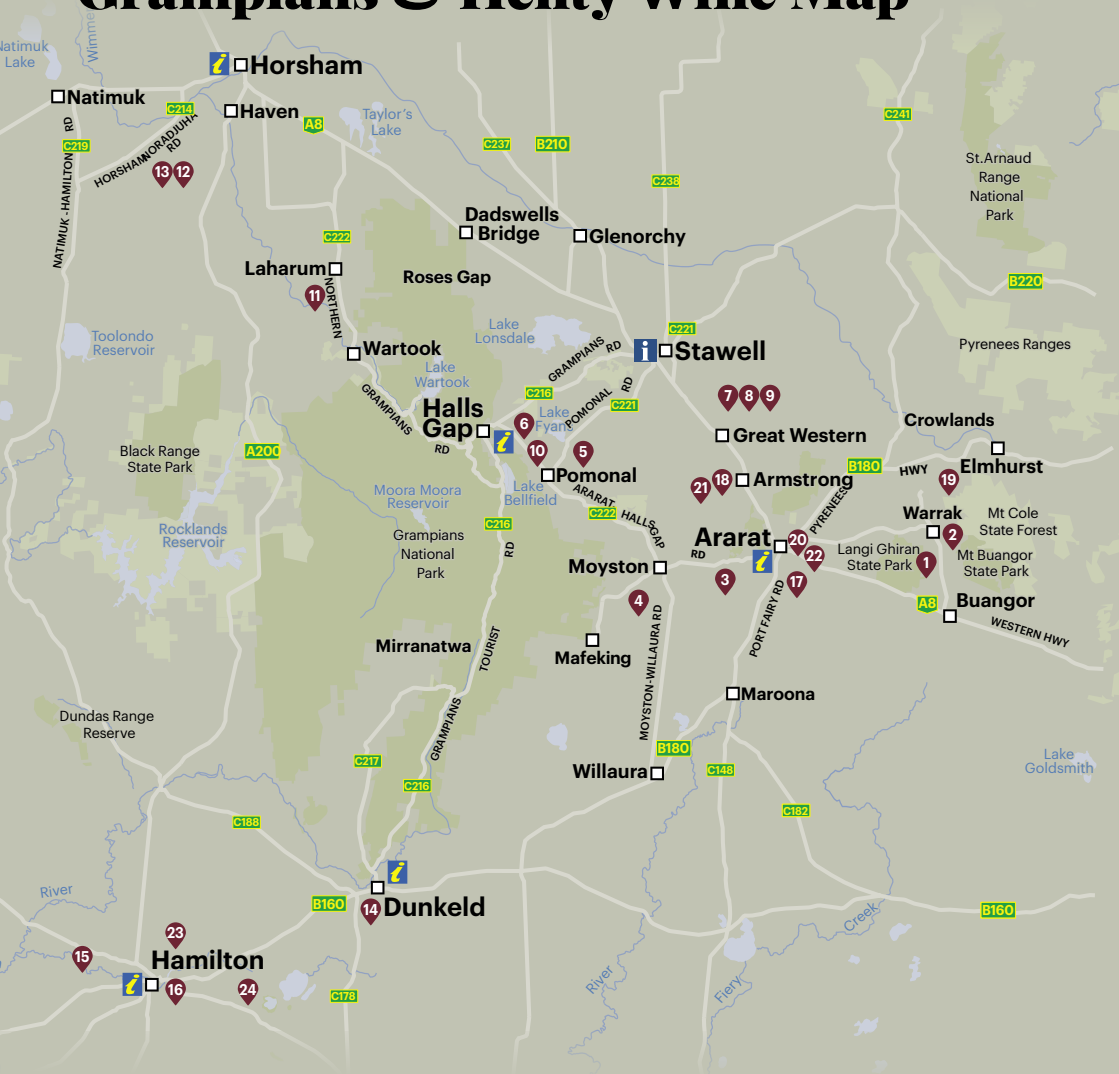
The region is known for its aromatic white wines, luscious sweet dessert wines and intense, finely structured reds. The wine grape varieties which have been most widely planted in the Henty region are Chardonnay, Pinot Noir, Sauvignon Blanc, Riesling, Cabernet Sauvignon and Merlot. Also to be found are Semillon, Shiraz, Pinot Meunier and Pinot Gris.

Grampians Wine Region

The Grampians wine region is home to some of the world's oldest vines. Known for dense, purple and peppery Shiraz and sparkling wines, the Grampians has been a quality wine-producing region for more than 150 years.

As you explore the undulating hills from Buangor to Halls Gap, there is plenty to discover with an abundance of wine-related experiences. Do not miss a chance to head below the ground to Australia's largest underground cellars (drives) at Seppelts or take a self-tour of Best's underground cellars.

Grampians & Henty Wine Map



Cellar door wineries

1. Mount Langi Ghiran
2. Mountainside Wines
3. Fratin Brothers Vineyard
4. Clayfield Wines
5. Pomonal Estate
6. Fallen Giants Vineyard
7. Best's Wines
8. Seppelt Winery

9. Grampians Estate
10. Black & Ginger Wine
11. Mount Stapylton Wines
12. Norton Estate
13. Barangaroo Boutique Wines
14. Herrmann Wines
15. Bochara Wines
16. Pierrepont Wines

Non-cellar door wineries

17. Montara Wines
18. Miners Ridge Wines
19. Subrosa Wine
20. Clarnette Wines
21. The Story Wines
22. Kimbarra Wines
23. Henty Estate
24. Hochkirch Wines



Family Fun



Ditch the tech, load the kids in the car and head to the Grampians for family adventure.

Halls Gap Zoo is Victoria's largest regional zoo, featuring over 160 species of native and exotic mammals, reptiles and birds. A visit to Halls Gap Zoo is bound to delight kids of all ages. You can even have a close encounter with one of the zoo's main attractions! From curious red pandas, cheeky meerkats and lazy lizards to a graceful giraffe or even a rumbling rhino! This is an experience you and your family will never forget.

If a relaxed family stroll in the great outdoors is more your style you won't be disappointed. **The Grampians (Gariwerd) National Park** has a myriad of walks that will suit any age-group. Why not try the **Lakeview loop**, **Venus Baths** or **Beehive Falls**? Each one is graded easy and will take around 30 minutes.

Our lakes and waterways are a hit with the whole family. Whether it's fishing, kayaking, canoeing, paddle boarding, sailing, water skiing or swimming, cool off this summer with water activities suitable for the whole family. Check out our list of hidden lakes and waterfalls waiting to be discovered this summer.

Our top picks

1. **Halls Gap Zoo**
2. **Lakes Edge Adventure Playground, Hamilton**
3. **Rosehaven Farms**
4. **Grampians Adventure Golf**
5. **Mikunung Wira (MacKenzie Falls)**
6. **Gum San Chinese Heritage Centre**
7. **Seppelt Underground Drives Tour**
8. **Abseiling / Rock climbing with Absolute Outdoors**
9. **Walking / Hiking**
10. **Volcanoes Discovery Centre and Rock Garden**





Art, Culture & History



In a region with a rich tapestry, delve into the myriad local stories, many inspired by the local landscape, and be taken back in time.

Discover the eclectic mix of mediums and subjects at **Ros McArthur's studio** in the picturesque Mirranatwa and in Halls Gap, acclaimed environmental artist **Steve Morvell** showcases work dedicated to raising human awareness of the beauty and fragility of wildlife and the habitats in which we co-exist.

The **Horsham Regional Art Gallery**, **Hamilton Gallery** and the **Ararat Gallery TAMA** each offer unique permanent collections, visiting exhibitions, along with workshops and classes. As you journey through the region, you will discover the many towns and villages that offer an array of community arts to explore.



If you want to enjoy the rare opportunity of seeing glassblowing in action, visit **James McMurtrie** in his Pomonal studio. James' artworks are inspired by the Grampians mountains that surround his studio. With 25 years of experience using traditional techniques and tools, James skillfully creates high quality, functional and sculptural glass.

Visit the **Volcanoes Discovery Centre and Rock Garden** in Penshurst at the foot of the dormant Mount Rouse (Collorner) volcano, and be transported back thousands of years to when volcanoes were erupting right across the Western District and into South Australia. At the Centre you will see how the surrounding volcanoes formed and shaped the landscape.



Events



Spectacular natural beauty in the Grampians meets outstanding food and wine, art, music, sport, history and more. Every event provides a fantastic opportunity to truly experience our breathtaking natural assets, diverse and creative communities and local hospitality.

Summer

- Wild Horses (Biennial)
- Horsham Pop up Summer Series
- Seppelt Great Western Cup
- Great Western Show and Shine
- Grampians Ride to Remember
- Hot Summer Nights Rod Run
- Horsham 150km Feast — Food Festival

Autumn

- Willaura Healthcare Outdoor Market
- Wimmera Machinery Field Days
- Horsham Fishing Competition
- Halls Gap School Craft Market
- Ararat Jailhouse Rock Festival
- Lake Bolac Eel Festival (Biennial)
- Red Gum Festival, Cavendish (Biennial)





Branhholme Rodeo

Pitch Music and Arts Festival, Moyston

**Grampians Texture —
Annual Fibre Art Workshop**

**Horsham Reg Fest —
Country Music Event**

Natimuk Agricultural Show

Murray to Moyne Cycle Race

SteamPunk Festival, Dimboola

Great Western Rodeo

Moyston Easter Market

Stawell Gift

**Grampians Grape Escape,
Halls Gap**

Balmoral Easter Market

Good Shepherd College Market, Hamilton
Run the Gap



Winter

Hamilton Eisteddfod

Serra Terror — Endurance Challenge

Sheepvention, Hamilton

Peaks and Trails Run

Victoria State Merino Field Day, Marnoo

Wonderland Run, Halls Gap

Dunkeld Writers Festival

Spring

Coleraine Cup

Horsham Agricultural Show

St Arnaud Show

Horsham Spring Garden Festival

Dunkeld Cup

Horsham Cup

Three Peaks Festival — Dunkeld



Northern Grampians



HALLS GAP
ST ARNAUD
STAWELL
GREAT WESTERN

Home to some of the world's most spectacular landscapes, the Northern Grampians offers dramatic mountain ranges, charming towns, and exceptional food and wine experiences, all set against the backdrop of the stunning Grampians (Gariwerd) National Park.

Halls Gap is a lively village nestled within the National Park, surrounded by breathtaking scenery, curious wildlife, and world-class hiking trails. It's also where you'll find Victoria's largest regional zoo, adding another layer of adventure for all ages.

Nearby, Great Western anchors the Grampians Wine Region with a rich winemaking history and some of the oldest vines on earth. Explore boutique wineries, atmospheric underground cellars, and meet the passionate winemakers behind every bottle.

However you choose to explore the Northern Grampians, whether on foot, with a glass in hand, or along winding country roads, you'll discover unforgettable places to stay, eat and unwind at every turn.





Halls Gap

Sitting at the base of the **Grampians (Gariwerd) National Park**, **Halls Gap** has a stack of accommodation options, eateries and activities right on your doorstep. The area is renowned for its incredible hiking tracks and abundance of native wildlife including kangaroos, emus and wallabies. The hike to **the Pinnacle** offers blockbuster panoramic views of the surrounding mountains, valleys and lakes — don't miss it. If you prefer to canoe, fish or birdwatch, **Lakes Bellfield**, **Lonsdale**, **Fyans** and **Wartook** are all within a short drive. Feeling more adventurous? Rock-climbing, abseiling, canoeing and 4 x 4 driving adventures are all on offer within striking distance of Halls Gap. Benefit your mind and body by visiting one of the National Park's waterfalls — **MacKenzie Falls** — a must see in the region. Additionally, don't leave without checking out Victoria's largest regional zoo — **Halls Gap Zoo**.



St Arnaud

Full of hidden treasures, **St Arnaud** is a charming former gold mining town rich in history, it's a place where old is transformed into new once more and where the past is reinvigorated with the electric energy of future.

St Arnaud is renowned for its nostalgic streetscapes, quaint cafes, wandering native wildlife, heritage-listed architecture, and awe-inspiring public art in the form of murals throughout the town and three epic silo pieces.

Take a stroll through **Pioneer Park** (the only known public garden designed by revered landscape designer, Edna Walling) and the **Queen Mary Gardens**, and admire the town's cast-iron lace work verandas.



Stawell

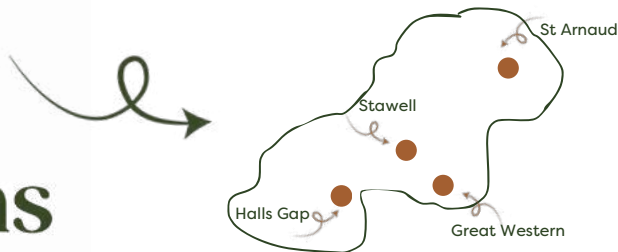
A 20-minute drive from Halls Gap, the historic gold mining town of **Stawell** is the closest major commercial centre to the **Grampians (Gariwerd) National Park**. Stawell is home to the annual **Stawell Gift**, one of the world's most prestigious foot races, and the oldest and richest short-distance running event in the country. Stawell is a place of depth and discovery, it boasts the largest gold mining operation in Victoria, and a bustling Main Street where you can explore many places to eat, drink and shop. Head to the beautiful **Cato Park** for a quiet break by the **Cato Lake**. Lastly, be sure to take the walk to Bunjil's Shelter — a huge rock overhang with ancient rock art depicting Bunjil, an Aboriginal spirit figure.



Great Western

Discover some of the world's oldest grapevines in the charming town of **Great Western**. Situated between Ararat and Stawell in the heart of the highly-acclaimed **Grampians Wine region**, Great Western is renowned for its sparkling wines and shiraz. A visit here isn't complete without a trip to **Seppelt Winery**, a major vineyard in the area which uses three kilometres of underground mine tunnels to rest and develop its prestigious wines. You'll also find **Grampians Estate**, one of the region's premier boutique wineries boasting iconic cool-climate varieties, where you can enjoy local produce in their dining room overlooking the property, or visit **Best's Wines**, one of Australia's only continuously family-owned and operated wineries.

Discover Northern Grampians



Halls Gap

Halls Gap, the heart of the Grampians (Gariwerd) National Park, is renowned for incredible hiking, an abundance of native wildlife and spectacular views. Whether you are looking for a peaceful break among nature, great fishing, family holidays or adventure, you will find it all and more in Halls Gap.



Scan here to learn more about Halls Gap and Discover Northern Grampians



TO DO

- Hike the Pinnacle
- Take in the scenery at many viewpoints including Boroka and Reed Lookouts
- Marvel at one of Victoria's largest waterfalls, MacKenzie Falls
- Visit the local eateries, galleries, activities and shops

Great Western



Scan here to learn more about Great Western and Discover Northern Grampians



Our historic wine village is waiting to be explored. From some of the oldest vines to Australia's longest underground cellar and local produce, your day in Great Western will be one to remember.

TO DO

- Pick up a Grampians Wines map and visit the many wineries
- Explore the underground cellars
- Ride or walk the Wine Trail between vineyards and take in the countryside



ABSOLUTE OUTDOORS

Grampians Adventures
Rock climb - Abseil - Canoe

Outdoor retail shop
Equipment hire

105 Grampians Road
Halls Gap VIC, 3381
p: 1300 526 258



info@absoluteoutdoors.com.au

www.absoluteoutdoors.com.au

GRAMPIANS PEAKS WALKING CO.




Multi-day guided walks
Expeditions - Huts - Lodge

Trail Support
“GPT Express” shuttle bus
Equipment hire
Food drops

105 Grampians Road
Halls Gap VIC, 3381



walks@grampianspeaks.com.au www.grampianspeaks.com.au



St Arnaud

Full of hidden treasures, St Arnaud is one of the best examples of a complete, gold heritage town in the Grampians region and is well worth lingering in for a while. Just over an hour from Halls Gap, the stunning drive will take you through beautiful scenery including farmland and bushland.



Scan here to learn more about St Arnaud and Discover Northern Grampians

TO DO

- Visit Pebble Church
- Discover the oldest fire station in Victoria
- Marvel at Australia's largest collection of silo and street mural art, all painted by one local
- Immerse yourself in art at the Raillery Hub
- Explore the beautiful parks and gardens in and around St Arnaud

Our passionate Visitor Information Centre staff are here to help you plan your Northern Grampians holiday. Be sure to visit them at:

• St Arnaud - 4 Napier Street
Call 1800 065 599 or email visitor.information@ngshire.vic.gov.au



Discover
Northern
Grampians



Stawell

A 20-minute drive from Halls Gap, the historic gold mining town of Stawell is the closest major commercial centre to the Grampians (Gariwerd) National Park and is waiting to be explored.



Scan here to learn more about Stawell and Discover Northern Grampians

TO DO

- Wander the beautiful Cato Park
- Take in views of the Grampians, Pyrenees and Stawell atop Big Hill and gaze into the Stawell Gold Mine
- Walk or bike along the Grampians Rail Trail
- Explore the Stawell Gift Hall of Fame and Central Park
- Marvel at the ancient rock art depicting Bunjil, an Aboriginal spirit figure, in the Black Range State Park

Our passionate Visitor Information Centre staff are here to help you plan your Northern Grampians holiday. Be sure to visit them at:

- Halls Gap - 117 Grampians Road
- Stawell - 48 Longfield Street

Call 1800 065 599 or email visitor.information@ngshire.vic.gov.au

Discover
Northern
Grampians





Step back in time at Seppelt Great Western.

Discover Australia's longest
heritage-listed underground wine cellars,
taste award-winning wines, unwind at our
café and gift store or dine underground.

**A must-visit in the heart
of the Grampians.**



36 Cemetery Road, Great Western, VIC 3374 | 03 5361 2239
info@seppeltgreatwestern.com.au | seppeltgreatwestern.com.au

BEST'S WINES GREAT WESTERN



Best's Wines is one of Australia's 'best kept' winery secrets. Founded in 1866, we are family-owned and operated with some of the oldest and rarest vines in the world.

Our Cellar Door is housed in the original stables, and we offer a variety of tasting experiences. Visitors can take a self-guided tour of the historical underground cellars. Visit our website to book your next cellar door experience.

111 Bests Road, Great Western
03 5356 2250
info@bestswines.com
bestswines.com

GRAMPIANS ALE WORKS



- 12 Tesla Superchargers
- Solar powered brewery, distillery and winebar
- Local beer, gin and wine
- Live music

3 Victoria Place, Stawell
03 7034 7790
hello@grampiansaleworks.beer
grampiansaleworks.beer

SPIRIT OF PUNJAB



- Open 7 days, dine-in or take-away
- Authentic Indian cuisine
- Only fresh ingredients and pure spices
- Spectacular views of the mountains

161-163 Grampians Road, Halls Gap
03 5356 4234 / 03 5356 4658
spiritofpunjabrestaurant.com.au

GRAMPIANS ESTATE

A small, family-owned winery based on a sheep farm in the Grampians.

Wine, coffee and food
Cellar Door open daily from 10am
1477 Western Highway,
Great Western



KERRIE'S KREATIONS



- Handmade Belgian Chocolates
- Cakes, Biscuits & Slices
- Barista made Coffee & Belgian Hot Chocolate
- Local Produce
- Look for 'Daisy' the pop up café during your visit to the Grampians

Shop 1/2223 Grampians Road, Halls Gap
kerriesskreations.com.au

GRAMPIANS WINE CELLAR



- A place to discover the incredible wines of the Grampians.
- From the historic and iconic vineyards to the hidden gems made by small producers and winemaker side-projects.
- Enjoy a glass of wine whilst taking in the majestic mountain views on our deck.

Shop 3, 2 Heath Street, Halls Gap
grampianswinecellar@gmail.com
www.grampianswinecellar.com.au

Architecturally designed cabins with amazing outdoor spa baths, gas log fires, full glass ceiling •ensuites & luxury king bedding...



D U
L C

(03) 5356 4711
info@dulc.com.au
 9 Thryptomene Court, Halls Gap
www.dulc.com.au



Romance | Tranquility | Seclusion

GRAMPIANS GROUP GETAWAYS AT SILVERBAND LODGE



From 30–240 guests – get your family, community, craft, bushwalking, sports or car club together!

- Full catering / self-catering available
- Located easy walking distance to Halls Gap town centre & iconic Grampians bushwalks
- All rooms with ensuites
- Large dining and recreation halls with av system
- Tennis court, swimming pool, volleyball court, basketball court and camp fires
- On-site adventure activity specialists



Phone 03 5356 4241 | **Email** info@silverbandlodge.com.au
Address 204-232 Grampians Rd, Halls Gap VIC | **Web** www.silverbandlodge.com.au



THREE STUNNING HOMES, ONE UNFORGETTABLE DESTINATION

Discover the beauty of the Grampians with stays designed for moments that matter.

**HALLS GAP ACCOMMODATION.
YOUR LUXURY HOME AWAY FROM HOME.**



HEATH HOUSE

A luxurious retreat with stunning mountain views, perfect for families or friends. Sleeps 8.



HEMLEY HOUSE

Modern, family-friendly accommodation with a private spa, ideal for exploring the Grampians. Sleeps 8.



GRAMPIANS UNDER THE STARS

A spacious escape with stunning views, great for larger groups or reunions. Sleeps 10.

MM HALLS GAP
accom



hallsgapaccom.com.au
0432 900 530

GOLTON IN THE GAP



Wake to the tranquility of the Grampians in award-winning, luxury self-contained accommodation. Golton in the Gap offers an exceptional getaway for up to eight guests in three spacious bedrooms. The large living area opens out to the deck; a peaceful, relaxed setting for alfresco dining, surrounded by sweeping mountain views.

186 Grampians Rd, Halls Gap
0408 957 832
info@goltoninthegap.com.au
goltoninthegap.com.au



HALLS GAP LAKESIDE TOURIST PARK



Offering glamping, camping and luxury cabins!

For good reason Halls Gap Lakeside Tourist Park is rated the No. 1 place to stay in Halls Gap and surrounds. We deliver our product with high attention to cleanliness and friendly customer service. Some unique features are the wood fire heated pool, operating all year around, campfire hire, high end facilities, abundance of Australian wildlife and stunning surrounds.

23-27 Tymna Dr, Halls Gap
03 5356 4281

bookings@hallsgaplakeside.com
hallsgaplakeside.com



LAKE FYANS HOLIDAY PARK



Our unique lakeside holiday park is the perfect escape. Whether it's a self-catering cabin, powered site (some with private bathrooms) or bush camping, our park is suitable for all budgets and ages. A variety of water sports, fishing and swimming is permitted on Lake Fyans. Pet friendly (seasonally on sites).

650 Mokepilly Road, Lake Fyans
03 5356 6230

stay@lakefyansholidaypark.com.au
lakefyansholidaypark.com.au

D'ALTONS STUDIOS



- 5 standard studios, 4 spa studios
- All studios have a deck with verandah
- Only 700m walk to Halls Gap
- Wildlife on the doorstep

8 Glen Street, Halls Gap
03 5356 4666
contact@daltonstudios.com.au
daltonstudios.com.au

EAGLE WINGS RISE



- Situated on 50 acres in beautiful tranquil surrounds
- Views of the Mt William Range
- Accommodation up to 13, with 6 bdrms, 3 bthrms
- Suits extended families or larger groups
- Teeming with wildlife mornings and evenings

3950 Ararat-Halls Gap Road,
0400 113 218
info@eaglewingsrise.com.au
eaglewingsrise.com.au

NRMA HALLS GAP HOLIDAY PARK



Spacious, self-contained cabins and villas overlooking the mountain range. Wake up to wildlife on your doorstep on a grassy caravan site or camp site. Dive into our swimming pool, cook up a feast at our BBQ areas or gather around the campfire.

2372 Grampians Road, Halls Gap
1800 810 781
hallsgap@nrmaparks.com.au
nrmaparksandresorts.com.au/halls-gap/

SERENITY HOLIDAY ACCOMMODATION



- We have three unique luxury properties, side by side catering from couples up to large family groups or corporate events.
- Only 600m to the township
- Watch the birds and animals from your own private deck
- Outdoor fire pit with firewood supplied
- Newly renovated in 2024

2 Warren Road, Halls Gap
serenityholidayaccommodation.com.au

HALLS GAP ESCAPE TOWNHOUSES



- Comfortable lux escapes for families, couples and friends
- Stunning views of the Grampians on your doorstep
- Adventure awaits: Explore hikes, wildlife and local charm
- Create lasting memories in an idyllic setting

15–17 Clematis Drive, Halls Gap
0412 885 828
hallsgapescape.com.au

TANDARA LUTHERAN CAMP



- 14 Dorms & 1 Unit with ensuite and split systems
- Sleeps up to 120 people
- Large hall with split systems
- Fully catered
- Large oval and sports equipment
- High & Low Ropes Course
- Minimum group size of 35

25 Tandara Road, Halls Gap
03 5356 4256
manager@camptandara.com
tandara.org.au



Nook on the Hill

Western Grampians



HORSHAM
NATIMUK
DADSWELLS BRIDGE
WARTOOK VALLEY

Rising from the Wimmera Plains, you'll find Horsham, a city that provides the perfect base to explore this deeply beautiful region. Located 30km south-west of Horsham, the Grampians (Gariwerd) National Park is where you'll find ancient Aboriginal rock art sites, breathtaking Mt Zero and imposing Wudjub Guyun (Hollow Mountain).

Wartook Valley offers magnificent sunrises, sunsets and stargazing opportunities. The Laharum area is known for its olive groves, with the Mediterranean-like climate ideal for producing award-winning olive oil.

Be sure to stop at the nearby picturesque township of Natimuk, with its historic buildings and a growing community arts and cultural scene. From boutique wineries to outdoor adventures and everything in between, there's plenty to experience in the Western Grampians.



SCAN ME
for more info



Horsham

Located in Victoria's north-west region is **Horsham**, the capital of the Wimmera. Only a short drive to the **Grampians National Park**, Horsham is an ideal base from which to explore, discover and uncover the regions hidden treasures. Enjoy cafes and restaurants, view public art located throughout the central business district, and experience a vibrant shopping adventure.

Visit the **Horsham Town Hall** for live performances and the Art Gallery exhibitions. Stroll along the **Wimmera River**, lined by ancient red gums; or try your hand at golf at the **Horsham Golf Club**. Rated in the top regional public access golf courses in Australia.

Horsham's **Silo Art** site celebrates the significant story of Yanggendyinanyuk, a Wotjobaluk warrior's story. The life of Yanggendyinanyuk (His Walking Feet) is embedded throughout Wotjobaluk Country. While he was publically celebrated for his extraordinary tracking skills in finding the Cooper Duff children the "Lost in the Bush" story.


If fishing is more your style, then anglers are well catered for with a large variety of fishing opportunities all year round. Many different species are abundant in the region's beautiful waterways including **Taylor's Lake**, **Green Lake** and the **Wimmera River**.



Dadswells Bridge

Located along the Western Highway with its majestic Grampians mountain range backdrop, **Dadswells Bridge** is famed for the Giant Koala. It's the perfect location to base yourself for activities in the Western Grampians. In spring, colourful flowers bloom across the stony pathways and verdant grasslands of the **Mt William Creek Nature Trail**.

The small town precinct includes a gift shop with tourist information, a take-away business and an Indian restaurant.



Wartook Valley

Located on ‘the sunset side’ of the Grampians and only a 30-minute drive from Horsham, **Wartook Valley** is home to spectacular sunsets, brilliant night skies, rugged mountain views, scenic walks and abundant wildlife. The area also features Aboriginal rock art and wildflowers during spring.

Mount Zero is a picturesque peak that is perfect for hikers and day trippers. Walk the **Zumsteins** track to the beautiful **Mackenzie Falls** via **Fish Falls**, visit the oldest olive groves in Australia, go horse riding, or simply fish at **Lake Wartook**, **Lake Toolondo** or **Rocklands** located near the **Black Range State Park**.

Natimuk

Situated west of Horsham, several of the historic buildings lining the main street are legacy to **Natimuk**’s prosperous past. Explore the town’s heritage trail or visit the **Goat Gallery** featuring exhibitions of local and regional artists.

One of Natimuk’s primary attractions is **Mount Arapiles**, located approximately 10kms west of the town. Rising from the Wimmera Plains, Mount Arapiles, or “Djurite” is part of the **Tooon State Park**. Access the Summit via road and enjoy a picnic and the sweeping views over the wheat plains from the top of Mt Arapiles. The area features a wide diversity of Australian native plants and animals.



Wimmera River, Horsham

Visit HORSHAM



Horsham Town Hall, Visitor Services & Regional Art Gallery

Open 7 days a week 10am-4pm

71 Pynsent St & 80 Wilson St, Horsham

Ph: 1800 633 218 or 03 5382 9555

www.visithorsham.com.au

www.horshamtownhall.com.au



MERINGA SPRINGS



- 5 star Luxury accommodation
- Situated a short 35 minute drive from Halls Gap
- Maximum of 10 guests this exclusive retreat overlooks the Warook Valley
- Onsite Restaurant & Bar catering to inhouse guests
- Deluxe King rooms
- Terrace Spa Villas
- Also catering to small groups
- Assurance of a relaxing, memorable and intimate experience

2974 Northern Grampians Road, Wartook Valley
 +61 3 5383 6363 • +61 403 155 243
info@meringasprings.com.au
meringasprings.com.au



HAPPY WANDERER HOLIDAY RESORT



- Family owned and operated park set on 40 acres
- Fully self-contained 1 & 2 bedroom log cabins
- Full size tennis court and 2 half-courts
- Solar heated pool and large camp kitchen
- Camping sites with mountain views
- Powered, powered en-suite and unpowered sites
- Set amongst natural bushland with spectacular mountain views
- Onsite general store/ petrol station/liquor shop

2493 Northern Grampians Road, Wartook Valley
 03 5383 6210
admin@hwresort.com.au
happywandererresort.com.au



Town House Motor Inn

Horsham



- Friendly service
- Affordable rates
- Free Wi-Fi
- Centrally located
- Swimming Pool

townhousemotorinn.com.au • 03 538 246 91 • 31 Roberts Avenue, Horsham

FULHAM HOMESTEAD GUESTHOUSE



Step back in time at Fulham Homestead Guesthouse, a charming 184-year-old retreat!

This historic gem comfortably sleeps up to 8 guests with 3 bedrooms and 2 bathrooms.

Enjoy modern comforts with a fully equipped kitchen and cozy lounge room.

Relax in the private backyard, all while being just a stone's throw from the serene Glenelg River.

Experience a perfect blend of history and tranquility.

Book your stay today!

29 Walcott Road, Kanagulk
0425 530 019
fulhamhomestead.com.au



ROSEHAVEN FARMS



Rosehaven Farms offer a one of a kind experience in the Grampians. Meet and interact with our friendly Mini Donkeys, Alpacas, and Mini Goats in a serene, crowd-free environment. Whether you're traveling as a family, a couple, or solo, our tours are designed to create joyful, lasting memories that go beyond the typical tourist experience.

Perfect for all ages: Fun, engaging, and safe for kids and adults alike.

Affordable and stress-free: A priceless experience without the hefty price tag.

*40 minutes from Halls Gap
20 minutes east of Horsham*

989 Wonwondah-Dadswells Bridge Rd, Laharum
0419 532 615
rosehavenfarms.com.au

IT'S ALL ABOUT Location *and Comfort*



Arapiles Club House provides a luxurious getaway, located near Mount Arapiles and The Grampians.

With two accommodation options tailored for both large and small groups, this venue serves as the ideal base for exploring the beautiful rural landscape.



ARAPILESCLUBHOUSE.COM.AU

HORSHAM EXCHANGE HOTEL - THE HEART OF THE WIMMERA!



Experience great food, fine wine, and the coldest beer in the Wimmera!

Centrally located, our hotel features a stunning beer garden and outdoor dining.

Catch all the action on huge screens in our sports bar and TAB.

Whether you're here for a delicious meal, a refreshing drink, or the best in live sport, the Exchange Hotel is your perfect destination.

Visit us today!

100 Firebrace Street, Horsham
03 5382 2004
exchangehotel@live.com.au
exchangehotel.pub

Authentic Thai Cuisine

thai basil

Order:

Thai Basil Horsham
thaibasilhorsham.com.au
 03 5382 2694
 41 Darlot St, Horsham

NORTON ESTATE



Only a short 10 minute drive south west of Horsham and nestled halfway between the Grampians and Mount Arapiles, picturesque Norton Estate produces some of Australia's finest wines. With a warm welcome, Chris and Sam want you to enjoy the friendly and relaxed atmosphere that people keep coming back for. With a variety of tasting spaces and lawn area, there is room for everyone. Wine, beer and wine cocktails available.

758 Plush Hannans Rd, Lower Norton
0417 532 145
wines@nortonestate.com.au
nortonestate.com.au



BARANGAROO BOUTIQUE WINES



- 4 star pet and family friendly winery
- 15 minutes from Horsham
- Free wine tastings
- 50% off Cellar Door only specials
- Spectacular grazing boards
- Unique flammekeuche (flat bread like pizza)

928 Plush Hannan's Rd, Lower Norton
0400 570 673
barangaroo@live.com.au
barangaroorowines.com.au/experiences

GRAMPIANS OLIVE CO.



Family owned organic grove
open weekdays 11am-4pm.

Enjoy free tastings of award winning organic olive oils. Infused oils, vinegars, honey, skincare and more. Serving lunch platters and espresso coffee (roasted on site).

Suggested day trip:

Morning: McKenzie Falls and/or Boroka Lookout
Lunch platter, coffee and tastings at Grampians Olive Co.

Afternoon: Rock art (Ngamadidj, Gulgurn Manja)


376 Olive Plantation Road, Laharum
03 5383 8299
farmgate@grampiansoliveco.com.au
grampiansoliveco.com.au

DIMBOOLA IMAGINARIUM BOUTIQUE ACCOMMODATION



The Dimboola Imaginarium is a whimsical gift shop and accommodation housed in the former National Bank of Australasia building. Only one booking is taken at a time. One booking can be a solo traveller or up to ten people. No ensuites.

7-9 Lochiel Street, Dimboola
0425 705 591
chan@dimboolaimaginarium.com
dimboolaimaginarium.com

BEST WESTLANDER MOTEL

Set on 3.5 acres in Horsham, Best Westlander Motor Inn is a family run business that prides itself on cleanliness and excellent customer service. The Motel offers guests a heated indoor pool, an outdoor BBQ area and free Wi-Fi access. Each room includes a TV, tea/coffee making facilities, toaster, microwave, hair dryer and iron. We have a mixture of styles to suit every traveller, which includes our standard rooms, our family rooms and our spa suites.

100 Stawell Rd, Horsham
03 5382 0191
info@bestwestlander.com.au
bestwestlander.com.au

THE NATIMUK HOTEL

Situated just 8km from the world renowned Mount Arapiles is the Natimuk Hotel. The hotel, affectionately known as the Nati Pub has:

- Budget Accommodation
- Country Pub Meals
- Warm welcoming atmosphere

65 Main Street, Natimuk
03 5387 1300
natimukhotel.com.au

The BoatHouse
WATERCRAFT HIRE

Check the
FB page
for info

Horsham's newest family fun activity
• Pedal boats • Kayaks • SUP's • Sausage sizzles

Eastern Grampians




ARARAT
LAKE BOLAC
POMONAL
MOYSTON
WILLaura

Wine lovers, adventure seekers, history buffs, wildflower lovers and outdoor and water sports enthusiasts will have a ball travelling through the eastern side of the Grampians. Revisit the Gold Rush from a different perspective in Ararat, distinctive for being the only town in Australia to be founded by Chinese miners.

Discover epically beautiful landscapes and scenic walking trails at Mount Cole State Forest, Langi Ghiran State Park, Ararat Hills Regional Park and the world-renowned Grampians (Gariwerd) National Park.

Award-winning wineries are in an abundance here, enjoy a relaxing afternoon at a family-run cellar door or café,

If you love small country towns, be sure to visit Buangor, Willaura, Pomonal, Streatham and Moyston — the birthplace of Australian Rules Football.







Ararat

Located at the foothills of the Grampians and surrounded by picturesque pastures and undulating countryside, **Ararat** is the centrepiece of a rich wine growing region, boasting the largest number of wineries of the four Grampians regions. Spend an afternoon sampling award-winning drops at local cellar doors, or experience an abundance of diverse cultural and historical attractions, including the **Gum San Chinese Heritage Museum**, **Langi Morgala Museum** or the chilling **J-Ward Gaol** and **Aradale Asylum**. Train buffs will delight in the fascinating collection of railway history memorabilia and a working model train at the **Ararat Railway Heritage Museum**. The museum's display is a reminder of the important role the railway played in shaping the region.

To see the region from another angle, drive, walk or cycle to the top of One Tree Hill for 360-degree vistas of the district — this spot has one of the best views in town.



Pomonal

Stop to smell the wildflowers at **Pomonal**, a picturesque village set against the dramatic backdrop of the Grampians (Gariwerd) National Park. Only a 10-minute drive from Halls Gap, this town is famous for its native flowers and orchids.

The area's rolling green hills provide the perfect bucolic backdrop for nature walks, vineyard visits and farm gate trips. **Pomonal Estate** and **Barney's Bistro** are firm favourites with the locals, and we recommend a stop here to enjoy the local offerings.



Moyston

If you're looking for somewhere to stop between Ararat and Halls Gap, make it **Moyston**. Created after the discovery of gold in 1857, Moyston is also known for being the birthplace of Australian Rules Football.

Nowadays, the town is a wine hotspot, with surrounding vineyards producing prized merlot, shiraz and cabernet sauvignon.



Willaura

Willaura is located 25 minutes south of Ararat on the eastern slopes of the **Grampians (Gariwerd) National Park**.

This friendly little township has a mixture of local businesses, including a wonderful local bakery (with award winning vanilla slices), art galleries and a candle maker. It also has a recreation reserve with room to stretch your legs or walk the dog.



Lake Bolac

50 kilometres south of Ararat, **Lake Bolac** is within easy driving distance to both the **Grampians (Gariwerd) National Park** and the **Great Ocean Road**. An important commercial hub for the surrounding

farms, the township is also a destination in its own right. As a popular spot for boating, fishing and sailing, Lake Bolac is a top destination to switch off and enjoy a relaxing break surrounded by nature.





**BRAND
NEW LUXURY
& ACCESSIBLE
ACCOMMODATION
NOW OPEN**



**POMONAL
ESTATE**

**Cellar Door & Restaurant
Open Wed-Sun | 10am-5pm**


pomonalestate.com.au

0448 983 248

2079 Pomonal Rd

Pomonal Vic 3381





LANGI MORGALA MUSEUM



Originally a wool and grain store, Langi Morgala Museum now houses a fascinating and unique collection of district curiosities, artefacts and memorabilia, including the Mooney Collection of Aboriginal artefacts. A rare opportunity to glimpse the everyday lives of our earliest residents.

Open Tuesday and Thursday 10am–3pm,
Saturday 1–4pm.

Ararat & District Historical Society Inc. and volunteers

50 Queen Street, Ararat
0482 061 532
langimorgala7@gmail.com

ARADALE



A walk around Aradale will take you all the way back to 1867, when it opened as the Ararat Lunatic Asylum. It closed in 1993, but its 126 year history saw many changes in the treatment of the mentally ill. Walking tours will take you into places such as the chapel, through the many wards, the huge kitchen, the administration building and of course, the morgue.

*Tours are run on Wednesdays & Sundays.
Book your visit via the website.*

Grano Street, Ararat
0400 977 575
info@jward.org.au
aradale.com.au

I HIKE SO I CAN EAT



52 Barkly Street, Ararat



Discover Local Flavors at the Oak & Hound Wine Bar
Sip, savor, and unwind at Ararat's newest gem!



188 BARKLY STREET, ARARAT



J WARD



A visit will bring to life the intriguing history of the site; firstly as the Ararat County Gaol and secondly as a ward of the Ararat Lunatic Asylum. It started out as a gaol during the gold rush in the 1800s, and it was taken over by the Lunacy department in 1887, until its closure in 1991.

Join one of the regularly conducted guided tours. Bookings are essential and can be made online.

Tours run every day, with extra tours on weekends and public holidays

*Ghost tours by appointment **1300 390 119.***

0400 977 575
jward.org.au

MINERS RIDGE WINES



A small family-owned winery and accommodation located between Ararat and Great Western, 40 minutes from the Grampians.

- Wine Tasting Room and experiences by appointment
- Railway Bed & Breakfast sleeps 2

135 Westgate Road, Armstrong

0438 039 727

minersridgewines@bigpond.com

minersridge.com.au

CYRIL CALLISTER VEGEMITE MUSEUM



The Cyril Callister Vegemite Museum & Gallery celebrates the iconic Australian spread, Vegemite. Offering visitors a unique cultural experience honoring inventor Cyril Callister born in the Pyrenees.

Open Thurs to Sun 11am to 2pm

23 Neill Street, Beaufort

Groups by appointment or Tours

0414 082 754

cyrilcallisterfoundation.org

MOUNTAINSIDE WINES



Mountainside Wines is a boutique winery located at the base of Mount Cole Warrak, 50 minutes from Ballarat.

Tastings – Grazing Platters – Hosted wine tours – Bed and Breakfast Accommodation.

Part of the Rotundone Road Shiraz Adventure

www.rotundoneroad.com.au

197 Mount Cole Road, Warrak 3377

03 5354 3279

info@mountainsidewines.com.au

mountainsidewines.com.au

MOUNT LANGI GHIRAN



One of the most beautiful vineyards in Australia, Mount Langi Ghiran is the home of the iconic Langi Shiraz.

- Stunning vineyard and mountain views
- Café serving local produce
- Open Friday–Monday. Please call ahead.

80 Vine Road, Bayindeen

03 5359 4400

info@langi.com.au

langi.com.au

ACACIA CARAVAN PARK



- Modern cabins/Pet friendly cabins
- Large drive-thru sites/fenced pet sites
- EV charging/free wi-fi/dog wash/dump point
- Solar heated pool/camp kitchen
- Walking distance to main street
- Close to regional activities/wineries
- Family owned and operated

6 Acacia Ave, Ararat

03 5352 2994

info@acaciacaravanpark.com.au

acaciacaravanpark.com.au



MOUNT WILLIAM STATION



- Two historic accommodation options: Luxurious Homestead Boutique Hotel or Rustic Shearers' Quarters
- Daily gourmet, farm-to-table dining experience can be booked via phone or email
- Events of up to 190 guests can be hosted in the Bluestone Stables
- Property includes a private lake, fishing, outdoor pool, sauna, tennis court, golf, and gardens

118 Mount William Estate, Willaura

+61 497 614 092

mountwilliamstation.com



Say 'I do' in the Grampians

Discover our remarkable and unique wedding venues in the Grampians that will bring your love story to life.

If you're planning to tie the knot in a place that resonates with romance and natural beauty, look no further than the picturesque landscapes of the Grampians.

From historic estates to vineyard vistas, this enchanting region offers a variety of stunning wedding venues to create the perfect backdrop for your special day.

Our fav venues

Barangaroo Boutique Wines

Grampians Park Station

Horsham Golf Club

**Maydale Reserve,
Horsham Agricultural Society**

Mount William Station

Royal Mail Hotel

Seppelt Wines

Wirreanda Farms



SCAN ME
for more info



Southern Grampians



HAMILTON
DUNKELD
PENSURST
COLERAINE
CAVENDISH

Inspirational landscapes, rich cultural heritage, an abundance of creative talent and strong community pride has helped shape the Southern Grampians reputation as a must visit destination.

Immerse yourself in Heritage and History and the Arts and Culture of the stylish city of Hamilton, along with surrounding villages including Dunkeld, with its majestic mountains — Wurgarri (Mt Sturgeon) and Bainggug (The Piccanniny) are sure to inspire. Penshurst with its volcanic plains and Coleraine's colonial artists and national collections are a highlight.

The ultimate way to combine the great outdoors with life's pleasures is in Dunkeld. Experience dining at the award winning Wicken's at the Royal Mail Hotel and the region's most sought-after sourdough at Dunkeld Old Bakery.



SCAN ME
for more info



Hamilton

Hamilton has a vibrant art scene, retail shopping precinct, gourmet food and wine, and stylish accommodation adds modern day appeal to this regional city. Ideally based to reach the Great Ocean Road, Limestone Coast and the **Grampians (Gariwerd) National Park**. Historic church spires, parks and gardens and notable stone buildings reflect a proud and prosperous wool growing heritage. The area's magnificent outdoors with its ancient volcanoes, tranquil lakes and waterfalls showcase nature at its best.



Dunkeld

The attraction to **Dunkeld** is instant. The first sighting of the searing peaks of **Wurgarri (Mt Sturgeon)** and **Mud-dadjug (Mt Abrupt)** puncturing through the surrounding fertile soils, commands immediate attention and awe. These two almighty mountainous sentinels have been guarding the landscape of the **Djab Wurrung** country for over 400 million years.

Connect with the maker, the grower, the barista, the chef, the artist, and the volunteers who are all proud members of the local hood.

Embrace regional luxury in charming Dunkeld, where rolling pastures meet soaring peaks at the award-winning **Royal Mail Hotel**.



Cavendish

Where giant red gums whisper settlers' secrets along the **Wannon River**... a place to relax, unwind and observe untouched natural beauty, whether camping by the river, having a picnic on the **Settlers Walk** or just breaking your journey to dine local delights, **Cavendish** offers an experience that travellers will treasure long after they leave.



Coleraine

Colonial artists, national collections, a chocolate factory, an expansive arboretum, the historic railway station and art murals are just a few of the intriguing prospects that await you. The township of **Coleraine** is ideally situated amongst rolling redgum hills, and in the shadows of two magnificent waterfalls, the **Wannon** and **Nigretta Falls**.



Penshurst

Penshurst is steeped in volcanic history. The dormant volcano **Collorner (Mt Rouse)** allows easy access via road to the summit offering panoramic views of the surrounding lava plain.

A visit to the **Volcanoes Discovery Centre**

and Rock Garden will reveal the unique story of the formation of the lava flows known as the Kanawinka Geotrail. Nature lovers will be well rewarded with a visit to the Penshurst Botanic Gardens and the **Yatmerone Wildlife Reserve**.

VISIT SOUTHERN GRAMPIANS

WWW.VISITSOUTHERNGRAMPIANS.COM.AU



THERE'S MORE THAN MEETS THE EYE

Discover ancient volcanic trails, vibrant events, spectacular waterfalls, stunning mountain backdrops and the warmest welcomes, when you visit the Southern Grampians.

DUNKELD TARRINGTON CAVENDISH PENSURST COLERAINE HAMILTON BALMORAL BRANXHOLME BYADUK GLENTHOMPSON

AAT28 GOLDSMITH MOTEL

- Family owned and operated
- 15 modern spacious rooms
- 3 br fully self-cont. apartment
- Walking distance to cafés and shops
- Day trip to the Grampians
- Central to Grampians, Great Ocean Rd & Limestone Coast

28 Goldsmith Street, Hamilton
03 5572 4347
aat28goldsmithmotel@gmail.com
aat28goldsmith.com.au

HAMILTON LAKESIDE MOTEL

Situated close to the lake, our motel offers standard queen rooms, wheelchair accessible queen rooms, family rooms for up to 5 guests and a two-bedroom apartment. A daily breakfast service and dinner delivery options.

22 Ballarat Road, Hamilton
03 5572 3757
admin@hamiltonlakesidemotel.com.au
hamiltonlakesidemotel.com.au

GRAMPIANS VIEW B&B

- Traditional hospitality in our classic accommodation
- All rooms have private entrances
- Wonderful views of the Grampians
- Enjoy the sunrise/sunset from our famous verandah
- Five minute walk to town centre, shops & restaurants

70 Macarthur Street, Dunkeld
0416 756 681
edarela@bigpond.net.au
grampiansview.com

HAMILTON TOWNHOUSE MOTEL

Close proximity to cafés and restaurants. In room cooking in apartments only. Outdoor guest sitting area. Accommodation includes Standard queen rooms, up to a 2 bedroom townhouse for 5 guests.

27 Shakespeare Street, Hamilton
03 5572 1358
office@hamiltontownhouse.com.au
hamiltontownhouse.com.au

PETSCHEL HOUSE

- Fine Art Gallery
- Picture framing
- Painting workshops
- Historic Bluestone house, circa 1850s surrounded by formal, native gardens and orchard.
- Gardens and produce
- Private Accommodation

107 Petschels Lane, Hamilton
Jenni Mitchell 0417 585 102
Mervyn Hannan 0411 423 886
petschelhouse.com.au




HG HAMILTON
GALLERY

 107 BROWN STREET
HAMILTON VIC 3300
HAMILTONGALLERY.ORG


Hamilton Gallery has stood as one of Australia's most significant regional galleries for over six decades and is celebrated for its internationally renowned collection.

The gallery showcases masterpieces by acclaimed artists including Francis Bacon, David Hockney, and William Hogarth, alongside Australian icons, John Olsen, Sidney Nolan, Eugene von Guérard, and Arthur Streeton.

Open daily with free entry, visitors can discover touring exhibitions, curated highlights from the permanent collection, and engaging public programs and events for all ages to create and learn. Our gallery shop also stocks unique products inspired by the region and our collection.

**OPEN 7 DAYS - FREE ENTRY
VISIT US TODAY!**

HIRL MUD GALLERY



We believe that art should be accessible to all, which is why community engagement lies at the heart of our gallery.

We regularly host workshops, offering opportunities for people of all ages and backgrounds to engage with art on a deeper level. We strive to ignite curiosity, spark creativity, and nurture a love for art within our community.

101 Gray Street, Hamilton
mudgallery.com.au

SIR REGINALD ANSETT TRANSPORT MUSEUM



A national project depicting the growth of the Ansett empire from the humble beginnings in this Western Victorian City.

The Museum is located on the shores of Lake Hamilton and within walking distance of the city centre, a caravan park and motels. It has barbecue facilities and ample parking for cars and caravans.

Open Daily 10am-4pm

Cnr. Ballarat Rd & Riley St, Hamilton
03 5571 2767
ansettmuseum.com.au

GEELONG • GREAT OCEAN ROAD • GRAMPIANS • BALLARAT

GREAT SOUTHERN TOURING ROUTE

FL_13207



One of the world's great road trips - natural attractions, coastal scenery, history and heritage - all in a flexible, compact, touring package.

This magical journey through some of the most exciting, enchanting and exquisitely different landscapes in Australia is found in the south-west of Victoria.

Marvellous Melbourne, the cosmopolitan capital with its dramatic towers, art galleries, restaurants and great shopping, is a natural starting and finishing point.

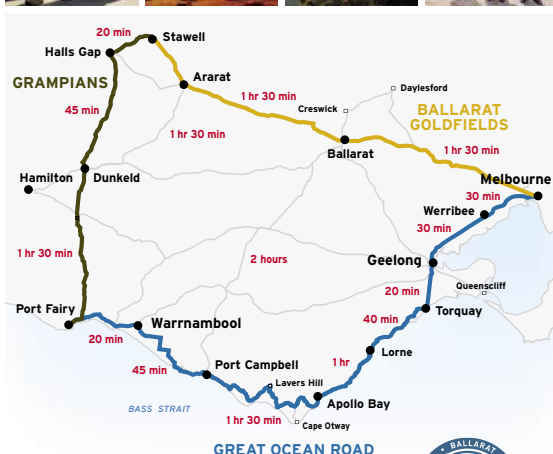
Travel south-west to Geelong, an energetic and sophisticated city with a laid-back foodie culture in its backyard.

The romance of the Great Ocean Road, with its rugged coastline, lush forests and overpowering sense of freedom, is an unforgettable experience.

The soaring mountains of The Grampians National Park have been the spiritual heartland of the Aboriginal people for tens of thousands of years.

Ballarat and its goldfields are a heady mix of the romance and majesty of the 1850s gold rush and a whole range of modern treasures.

Native Australian wildlife abounds across the region including kangaroos, koalas, platypus, native birds and Australian wildflowers.



GREATSOUTHERNTOURING.COM.AU



Wimmera Mallee

Official Visitor Guide



Wimmera
Mallee

visitwimmeramallee.com.au



@discoverdimboola
#discoverdimboola

DISCOVER DIMBOOLA



HOME OF THE WIMMERA
STEAMPUNK FESTIVAL



Your guide to the Wimmera Mallee

Welcome to the Wimmera Mallee	4
Wimmera Mallee Regional Map	5
Art, history & the unexpected	6-7
Silo Art Trail	8-9
Our natural wonders...	10-11
Grampians Wimmera Mallee	12
Visitor App	

Acknowledgement of Country

Grampians Wimmera Mallee Tourism acknowledge the traditional owners of country and pay our respects to their Elders past, present and future.

Rocklands Reservoir



Welcome to the Wimmera Mallee

An agricultural region and heart of Victoria that changes its colours from season to season, from sunrise to sunset. While our expanse covers a large portion of the state, we are the unknown — the hidden gem. We're for going against the grain, from the world-famous Silo Art Trail to pink salt lakes, sprawling national parks, and quirky country towns. No two Wimmera Mallee trips are the same.

Nestled in northwestern Victoria, the Wimmera Mallee is a region defined by its sweeping plains, vast horizons, and rich tapestry of cultural and natural treasures.

As one of Victoria's best kept secrets, it invites visitors to slow down and explore landscapes that range from rugged desert parks to fertile farmlands.

For every visitor, traveller, adventurer, family... the Wimmera Mallee offers a unique experience to seek something different, an opportunity to choose your own adventure, to see the other side of Victoria and explore on your terms.



Visitors can uncover stories of community and innovation on the iconic Silo Art Trail, connect with nature in expansive national parks, or enjoy the warmth of rural hospitality. Discover hidden getaways waiting for you in the Wimmera Mallee.

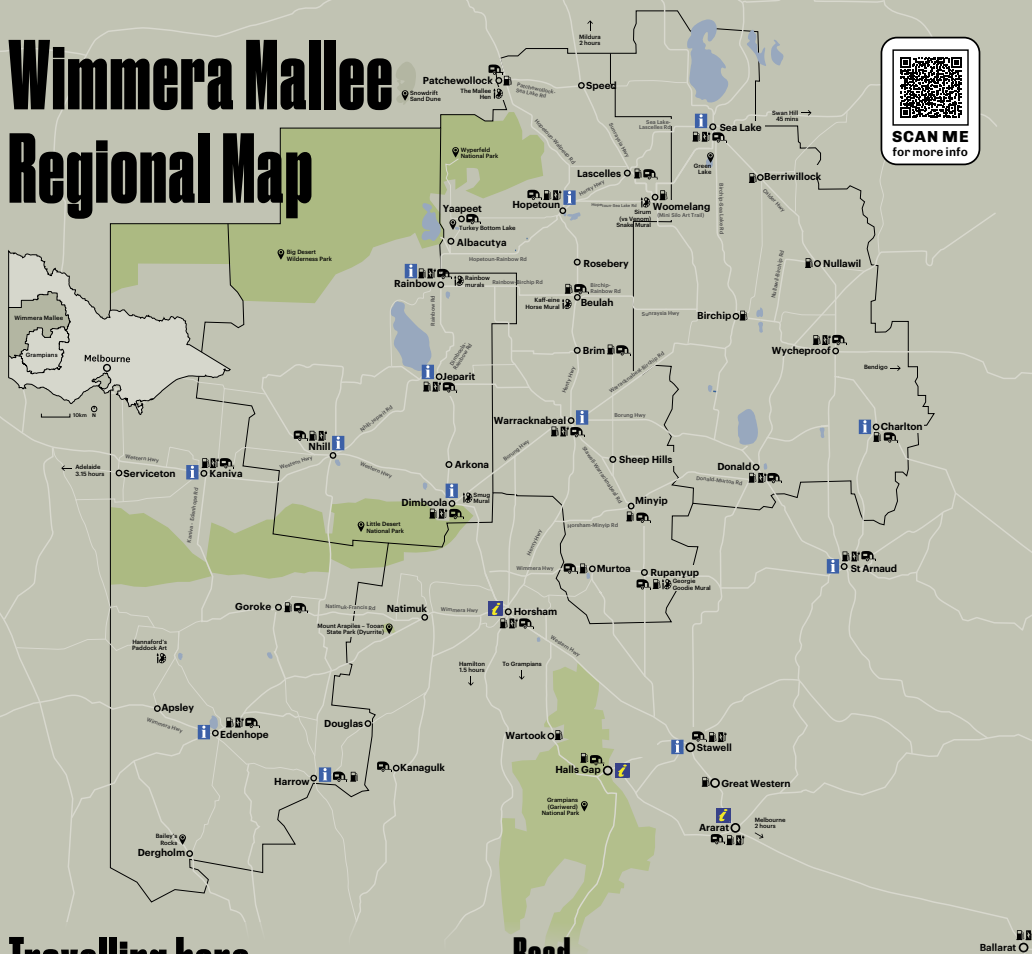


visitwimmeramallee.com.au

 **wimmeramalleeetourism**

 **visitwimmeramallee**

Wimmera Mallee Regional Map



Travelling here

The Wimmera Mallee region is well serviced by major highways, (Sunraysia Highway, Henty Highway, Calder Highway, Wimmera Highway and the Western Highway) whether travelling from Melbourne, Adelaide or NSW.

Train

The Overland train runs twice a week from Adelaide (Sunday, Thursday) and twice a week from Melbourne (Monday, Friday). It stops in Nhill, Dimboola and Horsham in the Wimmera Mallee.

V/Line offer a rail service to Ararat, and buses connecting to Horsham, Dimboola and Nhill as well as Warracknabeal, Hopetoun and smaller Wimmera Mallee towns. Visit ptv.vic.gov.au or call **1800 800 007** for more info.

Road

Melbourne to Horsham — 4.5hrs
Adelaide to Horsham — 4.5hrs
Portland to Horsham — 2.5hrs
Mildura to Warracknabeal – 3hrs
Echuca to Charlton – 2 hrs
Adelaide Airport – Nhill 4hrs

Air

Tullamarine International Airport and Avalon Airports (Melbourne) and Adelaide airport are the closest airports to the Wimmera Mallee.

Coach

V/Line operate a coach service from Melbourne to Halls Gap via Ballarat, to Mt Gambier via Dunkeld, Hamilton and Coleraine.



Art, history & the unexpected



Some places tell their stories in museums, while others paint them on the landscape. In the Wimmera Mallee, history stands tall in grain sheds, creativity spills out of small-town galleries, and the unexpected is always just around the corner.

Art, history, and the unexpected are just the beginning. Out here, discovery is never-ending, and there's always more waiting beyond the horizon.



Where art finds a home

Art isn't just framed here. It's woven into the region's identity. At **Turbo Gallery** in Rainbow, exhibitions bring contemporary creativity to the heart of town. **Gallery Central Inc** in Horsham champions regional artists, giving them a space to showcase bold and thought-provoking works. In Nhill, **Paw Po** is keeping tradition alive through handcrafted Karen textiles, each piece woven with history and meaning. At **Rupanyup Living Hub**, creativity and community come together, with local artists filling the space with colour and character.




Step into the past

History here isn't locked away behind glass. It stands tall, spreads wide, and invites you to walk through it. The **Murtoa Stick Shed** is one of a kind, an awe-inspiring relic of wartime innovation, its towering wooden beams stretching skyward. At the **Nhill Aviation Heritage Centre**, restored aircraft and interactive displays bring stories of the skies to life. In Charlton, the **Golden Grains Museum** traces the pioneering spirit of the region, while **Woods' Museum** in Rupanyup is packed to the rafters with rural relics, each one a snapshot of life on the land.

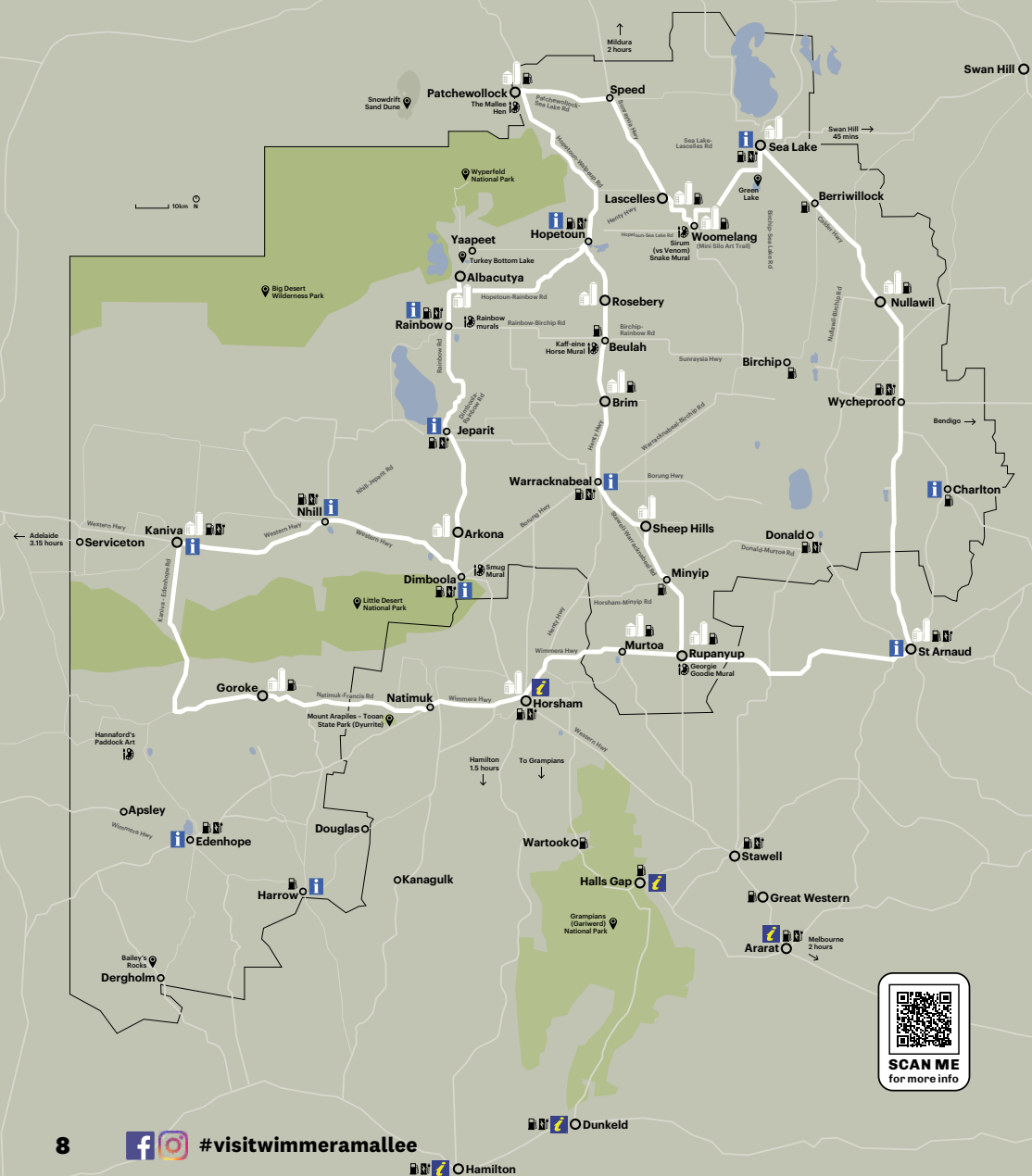
A little bit offbeat

The Wimmera Mallee was made for the curious, here the extraordinary hides in plain sight. At **Sky Mirror**, Sea Lake, the landscape transforms into a dreamlike reflection of the sky, shifting with the light and the changing seasons. In Dimboola, **Tiny Goats & Co.** proves that adventure comes in all sizes, with a playful herd of miniature goats ready to steal the spotlight. **Trickbots** takes a different approach to discovery, turning robotics into hands-on fun for curious minds of all ages.



Silo Art Trail

The Silo Art Trail is Australia's largest outdoor gallery, linking Brim, Rosebery, Albacutya, Patchewollock, Lascelles, Woomelang, Sea Lake, Nullawil, Sheep Hills, Rupanyup, Murtoa, St Arnaud, Goroke, Kaniva, Horsham and Arkona.



Providing an insight into the true spirit of the Wimmera Mallee, the trail recognises and celebrates the region's people through a series of large-scale murals painted onto grain silos, many of which date back to the 1930s.

The project saw a team of renowned artists from Australia and across the world visit the region, meet the locals and transform each grain silo into an epic work of art; each one telling a unique story about the host town.

The Silo Art Trail was conceived in 2016 after the success of the first silo artwork in Brim. What started as a small community project by the Brim Active Community Group, GrainCorp, Juddy Roller and artist, Guido van Helten resulted in widespread international media attention and an influx of visitors to the region and the idea for a trail was born.

Learn more: siloarttrail.com

Facebook: [@siloarttrail](https://www.facebook.com/siloarttrail)

Instagram: [@siloarttrail](https://www.instagram.com/siloarttrail)



Albacutya Silo Art



Arkona Silo Art



Brim Silo Art



Goroke Silo Art



Horsham Silo Art



Kaniva Silo Art



Lascelles Silo Art



Nullawil Silo Art



Patchewollock Silo Art



Rosebury Silo Art



Rupanyup Silo Art



Sea Lake Silo Art



Sheep Hills Silo Art



St Arnaud Silo Art



Murtoa Silo Art



Woomelang Mini Silo Art Trail



Our natural wonders...



The enchanting region of the Wimmera Mallee is home to some of the most stunning natural wonders of Australia. Be immersed in serene lakes, sweeping landscapes, stunning native flora and incredible, diverse wildlife that thrive in this unique paradise. For the full seven wonders please check out our website here.



Lake Tyrrell

Lake Tyrrell is one of the great natural wonders of Victoria. The captivating salt plains turn into a vividly bright shade of pink thanks to naturally occurring algae living in the lake's salt crust. The kidney-shaped lake covers an enormous 20,860 hectares (around 200 square kilometres!), making it Victoria's largest inland salt lake.

During the day, the mesmerising formations on the 120,000-year-old lake bed are astonishing, while after dark, the reflective surface of the lake captures the beauty of the southern hemisphere's constellations above.



Stargazing

The Wimmera Mallee offers a stargazing experience like no other. With its vast open spaces and minimal light pollution, this region offers the perfect canvas for a breathtaking show of stars. Gaze into the glittering sky anywhere in the region to be greeted with a stunning display of constellations, planets and perhaps even, a meteor shower.

For the seasoned stargazer or curious newcomer alike, the Wimmera Mallee is an ideal destination to bask in the wonders of the universe. So rug up and grab a blanket, a hot drink and snuggle up for a mesmerising night under the stars.

Flora & Fauna

The Wimmera Mallee region is a true haven for unique flora and fauna that thrive in this gentle paradise. One such plant is the Mallee Eucalyptus, renowned for its twisted trunk, which serves as natural shelter for a range of wildlife.



Pink Lake

Keeping with the theme of perfectly pink lakes, Pink Lake Dimboola is positioned along the Western Highway and is another world-famous wonder of the Wimmera region. Located a quick 10-minute drive away from the artsy town of Dimboola, this lake is a favoured hotspot for budding photographers.

Aim for a still day with little wind to best capture the spectacular water reflections. Enjoy capturing the vibrant yellow of the canola fields in bloom to contrast against the bubble-gum pink lake. The canola plains are in bloom from August into early September.



*Visit
grampians*

*Wimmera
Mallee*

Grampians & Wimmera Mallee Visitor App

Access comprehensive insights into our vibrant towns and villages, including top dining spots, local brews, breathtaking nature experiences, and cozy accommodation.

Discover curated experiences with stunning visuals and detailed itineraries, featuring walks and trails that lead you on memorable journeys. Use the GPS functionality to view attractions right by your location.




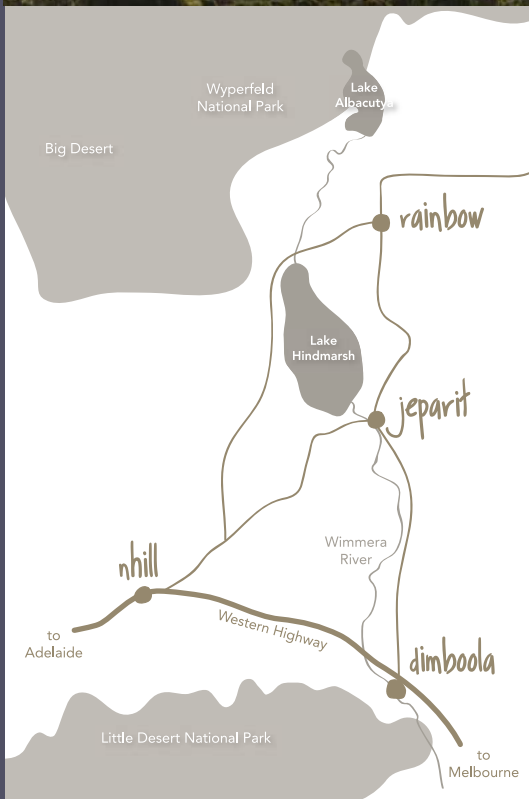
Download on the
App Store



GET IT ON
Google Play

Hindmarsh Ghine

start exploring at www.visithindmarsh.com.au

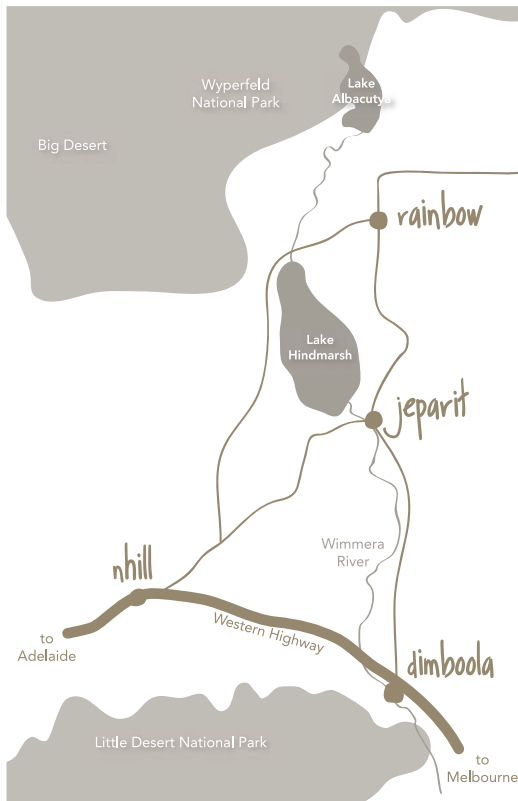


STOP, PLAY & STAY IN HINDMARSH SHIRE

Hindmarsh Holiday Parks offers 4 fantastic parks to stay at while exploring our region.



cabins
powered
unpowered
camping



Riverside Holiday Park, Dimboola



Riverview Holiday Park, Jeparit



Nhill Holiday Park



Rainbow Holiday Park



Hindmarsh
Holiday Parks

www.visithindmarsh.com.au

Wimmera Mallee PIONEER • MUSEUM •

— Jeparit —



Museum Opening Hours

Monday, Wednesday, Friday, Saturday and Sunday:

10am - 3pm or by appointment

Closed: Christmas Day, Good Friday & Anzac Day morning

www.visithindmarsh.com.au

Yurunga HOMESTEAD



Opening Hours

Sunday: 2.00-4.00pm, or by appointment

Corner of Cust St and Grey St, Rainbow
ph. 03 5395 1233



www.visithindmarsh.com.au



HOME TO VICTORIA'S EPIC ROAD TRIPS



**Warracknabeal Tourist
Information Centre**

119 Scott St, Warracknabeal VIC 3393

**OPEN
DAILY**

(03) 5398 1632



YOU HAVEN'T SEEN
everything
YET!





Escape to Tranquility

DISCOVER THE BEAUTY OF BULOKE'S LAKES

Perfect for camping, fishing, skiing and boating,
or just soaking up the serenity.

- Lake Wooroonook
- Watchem Lake
- Green Lake
- Donald Lake
- Lake Tchum
- Powered & unpowered sites
- Cabins
- Quality amenities
- Playgrounds & picnic facilities
- Natural surroundings



Buloke.

visitbuloke.com.au




Discover adventure on your doorstep in **WEST WIMMERA**



From wetlands
to deserts,
explore nature's
playground in
this breathtaking
destination

 @visitwestwimmera

 westwimmerashire



Plan your adventure today
www.visitwestwimmera.com.au

scan me

LITTLE GUYS PIZZA & CAFÉ



- Family friendly casual dining
- Traditional Wood Fired Pizzas with an Aussie spin
- Open 7 days, including Fri & Sat nights
- Excellent coffee and housemade treats
- Family owned and operated
- A local favourite and a 'travellers' must stop'
- Licensed BYO

40 Commercial Street, Kaniva
03 53922982
info@littleguyspizza.com.au
Order Online: bopple app/little-guys

SKYMIRROR AUSTRALIA



We are open 7 days and offer relaxed indoor and pet-friendly courtyard dining.

Gallery – Fine art photography featuring the local regions' salt lakes and surrounds from award winning photographers.

Café – Dine-in or takeaway for breakfast, lunch and coffee.

Accommodation – Luxury rooms available.

60-66 Best Street, Sea Lake
0477 835 069
admin@skymirroraustralia.com
skymirror.com.au

THE REX THEATRE



Experience the ambience of Charlton's community owned Art Deco cinema, combining the glory of the past with the comfort of the present.

The landmark Rex Theatre in Charlton provides cinema and live performance for rural and regional communities in the north western region of Victoria.

30–34 High Street, Charlton
rextheatre.org.au

NHILL AVIATION HERITAGE CENTRE



Discover highlights of Nhill's 100 years of aviation. Photos, memorabilia and a Heritage Walk capture stories of the WW2 RAAF Base days. Vintage aircraft on display include a locally restored Avro Anson, Wirraway, Tiger Moth & De Soutter.

Finish with a visit to the historic Civil Aviation Aeradio building.

1 Aerodrome Road, Nhill
0490 657 770
admin@nhillaviationheritagecentre.com.au
nhillaviationheritagecentre.com.au

THESTICKSHED



National Heritage Listed Cultural Icon.

Be Amazed.

OPEN DAILY:
10am - 3pm

Tours Available
Bus, Caravan
and Car Parking
Accessible with
Wheelchairs
Available

📍 1471 Wimmera Hwy Murtoa Vic 📞 0434 227 921 🖱️ thestickshed.com.au



Groups by appointment: 📧 thestickshed@gmail.com



**Trickbots
Metal Art
& Sculpture
Garden**

One of a kind metal experience, Stroll through the sculpture garden.

Open 7 days | 23 North Road Nullawil | 043 0088 313



#visitwimmeramallee

DIMBOOLA IMAGINARIUM



Expect the unexpected in Dimboola. The Dimboola Imaginarium is a whimsical gift shop and accommodation set in the former National Bank of Australasia building.

Immerse yourself in the heritage and grand architecture of Dimboola's past, and be transported to another place and time.

It was recently featured in Condé Nast Traveller magazine.

7-9 Lochiel Street, Dimboola
0425 705 591
chan@dimboolaimaginarium.com
dimboolaimaginarium.com



Royal Hotel, Sea Lake

SEA LAKE MOTEL



Sea Lake Motel is the choice for those that like a little luxury along the Silo Art Trail.

Salt Water Swimming Pool Indoor/
Outdoor 'Milky Way', Kitchen Dining room.
Queen Rooms - King Rooms - King Suites
and Cottages all fully equipped with
Private Bathrooms, Smart TV's, Heating
cooling and Luxurious White Linen

93 Railway Avenue, Sea Lake

0418 487 188

smlbookings@24hourcheckinmotels.com.au
sealakemotel.com.au